

Draw by hand **NEAT AND READABLE**

Locate and Label:

___ All Major Countries

___ All Major Capitals

___ Oceans & Seas (Arctic O., Norwegian Sea, North Sea, Baltic Sea, Atlantic Ocean, Adriatic Sea, Mediterranean Sea, Black Sea)

___ Major Rivers or Lakes (Rhine, Elbe, Dnieper, Danube, Volga)

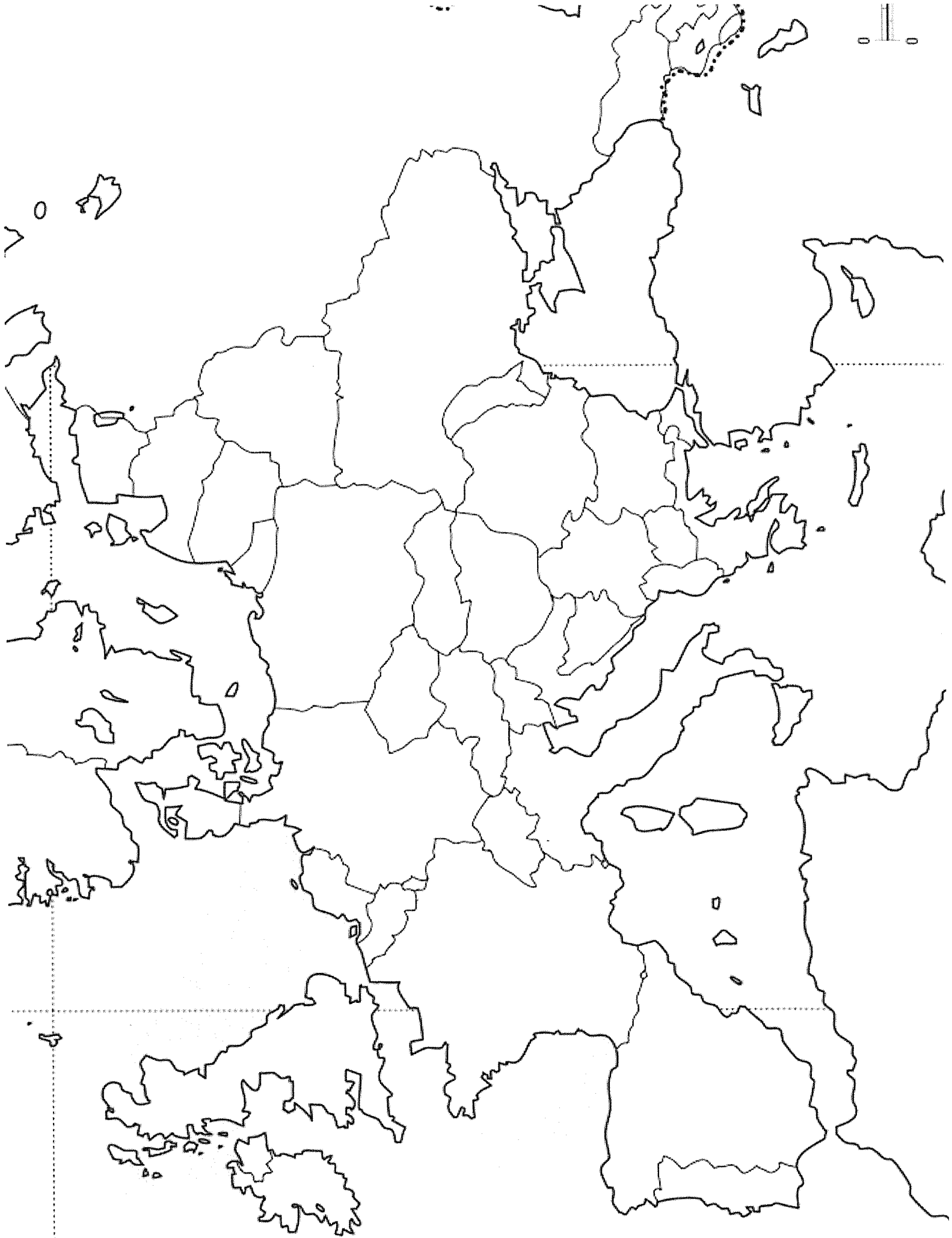
___ Major Geographical Features (Pyrenees, Alps Carpathian, Urals, Caucasus, Central Russian Upland)

___ Key/Legend

___ Compass (N,S,E,W)

___ Peninsulas (Scandinavian, Iberian, Balkan)

Use pages 108-121 of the Atlas



Name: _____ Date: _____ Period: _____

Use the Atlas to answer the following questions.

What is the area of Europe (square miles)? _____


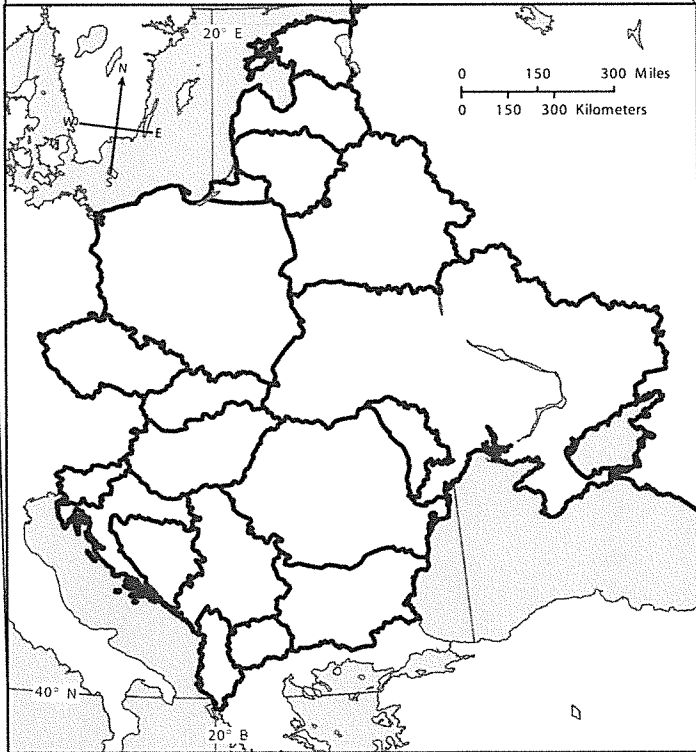
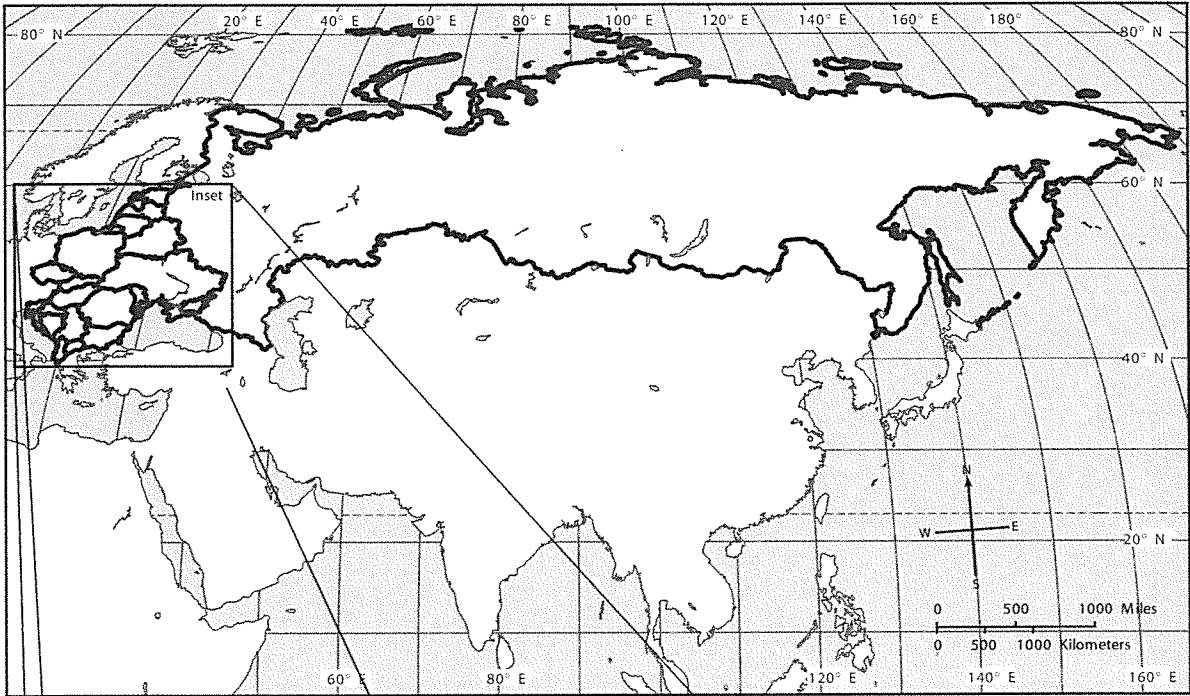
What is the Estimated Population? _____

Use the Climate map on p. 109 to describe the different climates of Europe.

Use the population density map on p. 109 to describe the spread of people throughout Europe.

Use the map on p. 110 to summarize the environment and land use in Europe.

Using your prior knowledge and knowledge you've gained mapping to answer the following. If you could travel or live anywhere in Europe where would you choose to live and why?



Western Europe: Political

